




















5 mile loop

0.0	0.0	Start at Randall Library, turn right on Hartley Road
0.0	0.0	L on Crescent Street
0.1	0.1	R on Route 117
0.3	0.4	R on Packard (A)
0.7	0.8	R on Taylor
0.2	1.0	BR onto Boxboro
0.5	1.5	S across West Acton Road onto South Acton
1.0	2.5	R on Tuttle, (Captain Sargent Farm on both sides),
0.5	3.0	R on Red Acre (past Red Acre property on right)
0.9	3.9	R on Route 117
0.4	4.3	R on Crescent
0.6	4.9	BL at Y to stay on Crescent
0.2	5.1	L on Hartley Road
0.0	5.1	end L at Randall Library

Stow Bike for the Woods 14-mile 2019 (POI)

Dist	Type	Note
0.0		Start of route
0.1		R onto Library Hill Road
0.1		L onto Crescent Street
0.2		Slight R onto Great Road, MA 117
0.4		R onto Packard Road
1.2		L onto Taylor Road
3.1		Slight L onto No Name Road
3.2		Continue onto Garner Road
3.5		R onto Harvard Road
4.4		Continue onto Stow Road
4.7		Sharp R onto Eldridge Road
5.3		Slight L onto Old Harvard Road
6.6		Sharp R onto Burroughs Road
7.2		Slight L onto Burroughs Road
7.6		R onto Stow Road

7.6 miles. +333/-271 feet

Dist	Type	Note
10.4		L onto Boxboro Road
10.4		Slight L onto South Acton Road
11.4		R onto Tuttle Lane
11.8		R onto Red Acre Road
12.5		R onto Samuel Prescott Drive
12.8		R onto Great Road, MA 62, MA 117
13.1		Sharp R onto Crescent Street
13.7		Continue onto Crescent Street
13.9		L onto Library Hill Road
14.0		L onto Common Road
14.0		End of route

6.4 miles. +95/-98 feet