


















5 mile loop

| | | |
|-----|-----|--|
| 0.0 | 0.0 | Start at Randall Library, turn right on Hartley Road |
| 0.0 | 0.0 | L on Crescent Street |
| 0.1 | 0.1 | R on Route 117 |
| 0.3 | 0.4 | R on Packard (A) |
| 0.7 | 0.8 | R on Taylor |
| 0.2 | 1.0 | BR onto Boxboro |
| 0.5 | 1.5 | S across West Acton Road onto South Acton |
| 1.0 | 2.5 | R on Tuttle, (Captain Sargent Farm on both sides), |
| 0.5 | 3.0 | R on Red Acre (past Red Acre property on right) |
| 0.9 | 3.9 | R on Route 117 |
| 0.4 | 4.3 | R on Crescent |
| 0.6 | 4.9 | BL at Y to stay on Crescent |
| 0.2 | 5.1 | L on Hartley Road |
| 0.0 | 5.1 | end L at Randall Library |

Stow Bike for the Woods 14-mile 2019 (POI)

| Dist | Type | Note |
|------|---|----------------------------------|
| 0.0 |  | Start of route |
| 0.1 |  | R onto Library Hill Road |
| 0.1 |  | L onto Crescent Street |
| 0.2 |  | Slight R onto Great Road, MA 117 |
| 0.4 |  | R onto Packard Road |
| 1.2 |  | L onto Taylor Road |
| 3.1 |  | Slight L onto No Name Road |
| 3.2 |  | Continue onto Garner Road |
| 3.5 |  | R onto Harvard Road |
| 4.4 |  | Continue onto Stow Road |
| 4.7 |  | Sharp R onto Eldridge Road |
| 5.3 |  | Slight L onto Old Harvard Road |
| 6.6 |  | Sharp R onto Burroughs Road |
| 7.2 |  | Slight L onto Burroughs Road |
| 7.6 |  | R onto Stow Road |

7.6 miles. +333/-271 feet

| Dist | Type | Note |
|------|---|----------------------------------|
| 10.4 |  | L onto Boxboro Road |
| 10.4 |  | Slight L onto South Acton Road |
| 11.4 |  | R onto Tuttle Lane |
| 11.8 |  | R onto Red Acre Road |
| 12.5 |  | R onto Samuel Prescott Drive |
| 12.8 |  | R onto Great Road, MA 62, MA 117 |
| 13.1 |  | Sharp R onto Crescent Street |
| 13.7 |  | Continue onto Crescent Street |
| 13.9 |  | L onto Library Hill Road |
| 14.0 |  | L onto Common Road |
| 14.0 |  | End of route |

6.4 miles. +95/-98 feet